

## **Survey Map**

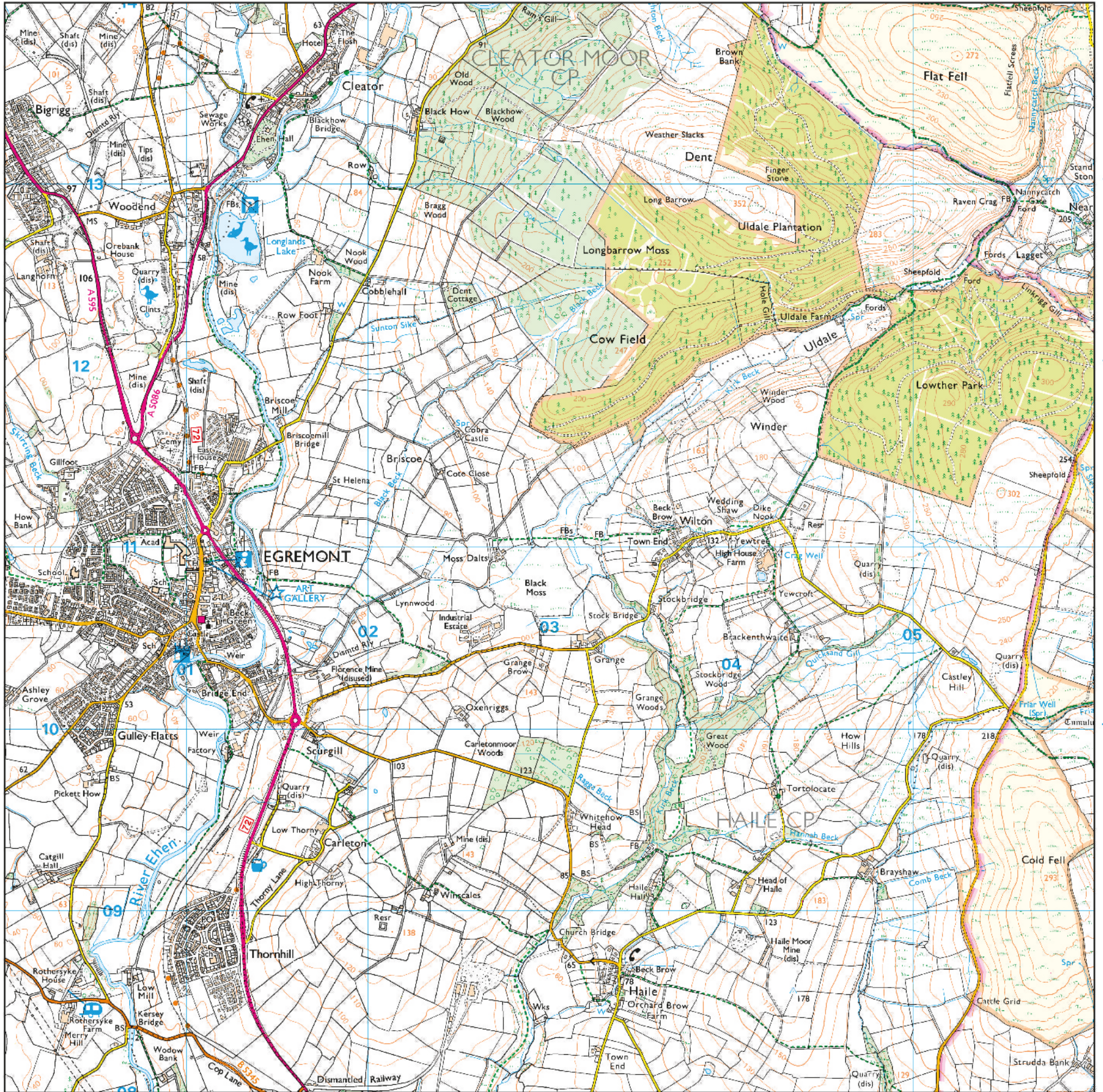
Please be aware, that in order to preserve the scale the map, if printed, should be printed in colour onto A3 paper.



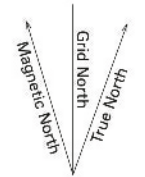


Four colours should appear above; if not then please return to the invigilator.  
Four colours should appear above; if not then please return to the invigilator.

300000m 514000m 01 02 03 04 05 13 12 11 10 09 306000m 514000m 300000m

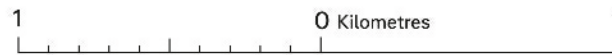


508000m 300000m 01 02 03 04 05 09 10 11 12 13 306000m



Diagrammatic only

Scale 1: 25 000



1 kilometre = 0.6214 mile

4 centimetres to 1 kilometre (one grid square)

1 Mile = 1.6093 kilometres



**ROADS AND PATHS** Not necessarily rights of way

	Motorway		Service Area		Junction Number
	Dual carriageway				
	Main road				
	Secondary road				
	Narrow road with passing places				
	Road under construction				
	Road generally more than 4 m wide				
	Road generally less than 4 m wide				
	Other road, drive or track, fenced and unfenced				
	Gradient: steeper than 20% (1 in 5) 14% (1 in 7) to 20% (1 in 5)				
	Ferry; Ferry P – passenger only				
	Path				

**RAILWAYS**

	Multiple track } Standard gauge
	Narrow gauge or Light Rapid Transit System (LRTS) and station
	Road over; road under; level crossing
	Cutting; tunnel; embankment
	Station, open to passengers; siding

**PUBLIC RIGHTS OF WAY** Not shown on maps of Scotland

	Footpath
	Bridleway
	Byway open to all traffic
	Restricted byway-not for use by mechanically propelled vehicles

The representation on this map of any other road, track or path is no evidence of the existence of a right of way

**OTHER PUBLIC ACCESS**

	Other routes with public access
The exact nature of the rights on these routes and the existence of any restrictions may be checked with the local highway authority. Alignments are based on the best information available	
	Recreational route
	National Trail / Long Distance Route
	Permissive footpath } See note below
Footpaths and bridleways along which landowners have permitted public use but which are not rights of way. The agreement may be withdrawn.	
	Traffic-free cycle route
	National cycle network route number – traffic free; on road

**BOUNDARIES**

	National
	County (England)
	Unitary Authority (UA), Metropolitan District (Met Dist), London Borough (LB) or District (Scotland & Wales are solely Unitary Authorities)
	Civil Parish (CP) (England) or Community (C) (Wales)
	National Park

**GENERAL FEATURES**

	Gravel pit		Sand pit		Triangulation pillar
	Other pit or quarry		Landfill site or stag/spoil heap		Mast
	Slopes		Windmill; with or without sails		Wind pump; wind turbine
	Place of worship		Electricity transmission line		Boundary post
	Current or former place of worship – with tower – with spire, minaret or dome		Boundary stone		Cattle grid
	Building; important building		Clubhouse		Footbridge
	Glasshouse		Milepost; milestone		Monument
	Youth hostel		Post office		Town hall
	Bunkhouse / camping barn / other hostel		Police station		School
	Bus or coach station		Normal tidal limit		Well; spring
	Lighthouse; disused lighthouse; Beacon				

**HEIGHTS AND NATURAL FEATURES**

	52 · Ground survey height
	284 · Air survey height
Surface heights are to the nearest metre above mean sea level. Where two heights are shown, the first height is to the base of the triangulation pillar and the second (in brackets) to the highest natural point of the hill	
	Boulders
	Loose rock
	Outcrop
	Scree
	Water; mud
	Sand; sand and shingle

**VEGETATION**

Vegetation limits are defined by positioning of symbols

	Coniferous trees
	Non-coniferous trees
	Coppice
	Orchard
	Scrub
	Bracken, heath or rough grassland
	Marsh, reeds or saltings

**TOURIST AND LEISURE INFORMATION**

	Boat trips		Forestry Commission visitor centre		Public house/s
	Boat hire		Garden / arboretum		Slipway
	Camp site / Caravan site		Information centre, seasonal		Telephone (public, roadside assistance, emergency)
	Castle / fort		Mountain bike trail		Visitor centre
	Craft Centre		Nature reserve		Water activities
	Country park		National Trust property		World Heritage site or area
	Cycle hire		Other tourist feature		
	Fishing		Parking / Park and ride, all year / seasonal		

**HISTORICAL FEATURES**

	Site of antiquity
	Site of battle (with date)
	VILLA Roman
	Castle Non-Roman
	* Visible earthwork
Information provided by Historic England and the Royal Commissions on the Ancient and Historical Monuments for Scotland and Wales	